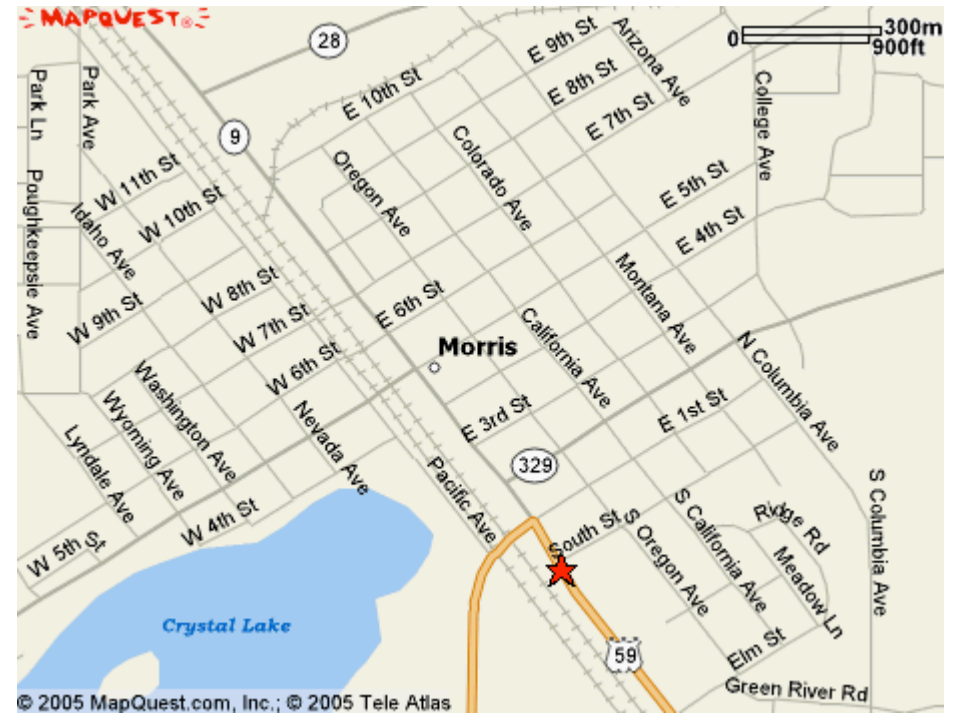
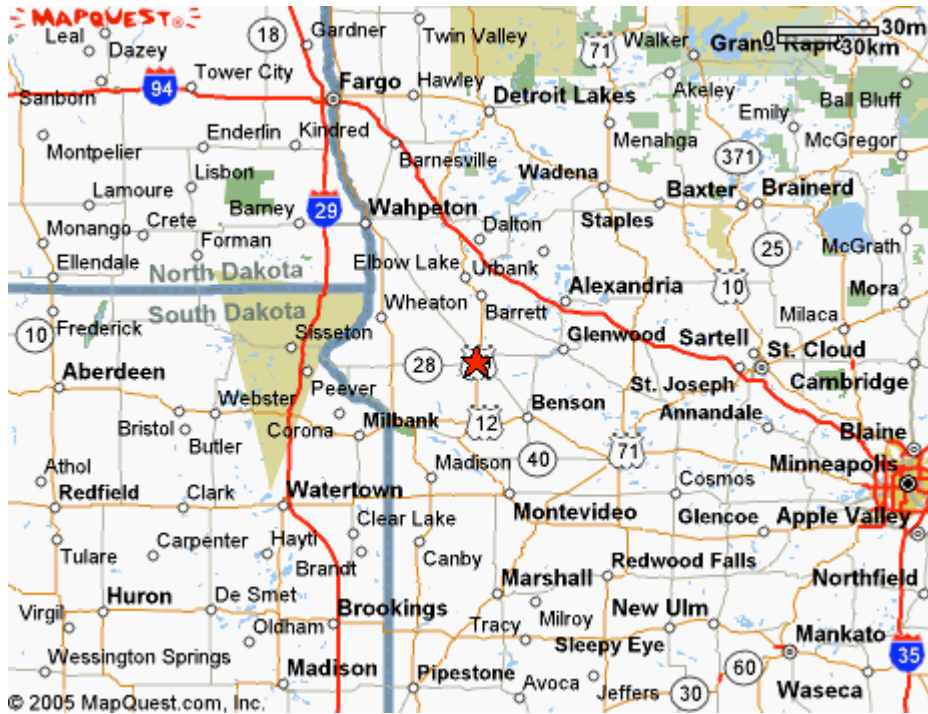










Directions to Morris MN and the Lee Community Center



From the South (Willmar)

-  Take US-12 W toward KERKHOVEN/BENSON 30.1 miles
-  Stay STRAIGHT to go onto MN-9 24.2 miles
Continue to follow MN-9 into Morris
-  Turn LEFT onto STEVENS COUNTY RD-22 (across from Dairy Queen) the Lee Community Center parking lot will be on your LEFT after you cross the railroad tracks.

From the West (Brookings)

-  Take I-29 N toward FARGO
-  Take the US-12 W exit- EXIT 207-toward SUMMIT / ABERDEEN
-  Turn RIGHT onto US-12 toward MILBANK 59.8 miles
-  Turn LEFT onto 160TH AVE SW / US-59 SW 19.2 miles
Continue to follow US-59 SW
-  Turn LEFT onto STEVENS COUNTY RD-22 1.6 miles
The Lee Community Center parking lot will be on your RIGHT before you cross the railroad tracks.

Directions to Morris MN and the Lee Community Center

From the North (Fargo)



Take I-94 E / US-52 E toward MINNEAPOLIS



Take the US-59 S / CR-82 exit- EXIT 61 toward ELBOW LAKE



Turn RIGHT onto US-59 / CR-82. Continue to follow US-59 S 15.7 miles



Turn RIGHT onto US-59 / MN-55 / CENTRAL AVE Continue to follow US-59 S 31.0 miles



Turn RIGHT onto MN-28 0.9 miles



Turn LEFT onto MN-9 / N ATLANTIC AVE 0.8 miles



Turn LEFT onto STEVENS COUNTY RD-22 (across from Dairy Queen) the Lee Community Center parking lot will be on your LEFT after you cross the railroad tracks.

From the East (Minneapolis)



Take I-94 W / US-52 N toward FARGO/MOREHEAD



Take the US-71 / MN-28 exit- EXIT 127- toward GLENWOOD / SAUK CENTRE



Turn LEFT onto MAIN ST S / US-71 / MN-28 Continue to follow US-71 / MN-28 0.3 miles



Turn RIGHT onto W MN-28 / MN-28. Continue to follow MN-28 23.6 miles



Turn SLIGHT RIGHT onto MN-28 / MN-29 Continue to follow MN-28 into Morris 27.9 miles



Turn LEFT onto MN-9 / N ATLANTIC AVE 0.8 miles



Turn LEFT onto STEVENS COUNTY RD-22 (across from Dairy Queen) the Lee Community Center parking lot will be on your LEFT after you cross the railroad tracks.